

**Gasb 34 Footages for Historical Cost  
Drain Length Log**


Drain-Improvement: Mud Creek - Sand Creek: Saxony Arm Ext.

Drain Type:	Size:	Length	Length (DB Query)	Length Reconcile	If Applicable	
					Price:	Cost:
Open Ditch		988	988	988	\$19.55lf	\$19,315.40

Sum: \_\_\_\_\_ \$19,315.40

Final Report: N/A

Comments:  
\_\_\_\_\_  
\_\_\_\_\_  
\_\_\_\_\_  
\_\_\_\_\_  
\_\_\_\_\_



SURVEYOR'S OFFICE  
**Hamilton County**

*Kenton C. Ward, CEM*  
*Surveyor of Hamilton County*  
*Phone (317) 776-8495*  
*Fax (317) 776-9628*

*Suite 188*  
*One Hamilton County Square*  
*Noblesville, Indiana 46060-2230*

August 31, 2006

To: Hamilton County Drainage Board

Re: Mud Creek / Sand Creek Drainage Area, Saxony Arm

Attached is a drain map, drainage shed map and schedule of assessments for the extension of the Mud Creek Drain across the Saxony Development. This proposed drain is located in Fall Creek Township.

I have made a personal inspection of the land described below. Upon doing so, I believe that the drain is practicable, will improve the public health, benefit a public highway and be of public utility and that the costs, damages and expenses of the proposed drain will probably be less than the benefits accruing to the owners of land likely to be benefited. The drain will consist of the following:

Open Ditch                      988 ft.

The total length of the drain will be 988 feet.

The extension will begin at the west right of way of Olio Road. This is the terminus point for the Avalon of Fishers Arm, which was described in my report dated November 21, 2005 and was approved by the Board on January 23, 2006 (See Hamilton County Drainage Board Minutes Book 9, Pages 28-30). The extension will follow the existing open ditch to the south line of Parcel #13-11-26-00-00-016.001, owned by Interstate Holdings, LLC.

The rates for maintenance were established per my report dated March 21, 2005 which was approved by the Board at hearing on May 23, 2005. (See Hamilton County Drainage Board Minute Book 8, Pages 310-312)

I have reviewed the plans and drain map and believe, as set out in IC 36-9-27-69 (b) (1) that all tracts within the drainage shed of the Mud Creek Drain within this subdivision will benefit. I recommend the following maintenance assessment to be adopted by the Board:

1. Maintenance assessment for roads and streets be set at \$10.00 per acre.
2. Maintenance assessment for agricultural tracts be set at \$3.00 per acre with a \$15.00 minimum.
3. Maintenance assessment for non-platted residential tracts be set at \$3.00 per acre with a \$15.00 minimum.
4. Maintenance assessment for commercial institutional and multi-family residential tracts be set at \$10.00 per acre with a \$75.00 minimum.
5. Maintenance assessment for platted lots in subdivisions whose drainage systems will not be considered part of the regulated drain (those systems maintained by the Town of Fishers) shall be set at \$35.00 per lot - \$35.00 minimum. Common areas within subdivisions whose drainage systems will not be part of the regulated drain (those systems maintained by the Town of Fishers) shall be set at \$5.00 per acre with a \$35.00 minimum.
6. Maintenance assessments for platted lots within a subdivision whose drainage system will be part of the regulated drain shall be set at \$65.00 per lot with a \$65.00 minimum. Common areas with regulated drain subdivisions shall be set at \$10.00 per acre with a \$65.00 minimum.


The annual maintenance collection for this extension will be \$965.94.

I believe this proposed drain meets the requirements for Urban Drain Classification as set out in IC 36-9-27-67 to 69. Therefore, this drain shall be designed as an Urban Drain.

The easements for the drain should be set at 75' from top of bank as set out in IC 36-9-27-33. Additional drainage easement will be added to Tract 13-11-26-00-00-016.001, owned by Interstate Holdings, LLC.

I recommend that the Board set a hearing for this consolidation for October 23, 2006.

Sincerely,



Kenton C. Ward, CFM  
Hamilton County Surveyor

KCW/llm

FINDINGS AND ORDER


CONCERNING THE MAINTENANCE OF THE

Mud Creek/Sand Creek Drainage Area, Saxony Arm


On this **23rd day of October 2006**, the Hamilton County Drainage Board has held a hearing on the Maintenance Report and Schedule of Assessments of the **Mud Creek/Sand Creek Drainage Area, Saxony Arm**.


Evidence has been heard. Objections were presented and considered. The Board then adopted the original/amended Schedule of Assessments. The Board now finds that the annual maintenance assessment will be less than the benefits to the landowners and issues this order declaring that this Maintenance Fund be established.

HAMILTON COUNTY DRAINAGE BOARD

  
\_\_\_\_\_  
President

  
\_\_\_\_\_  
Member

  
\_\_\_\_\_  
Member

Attest: 

STATE OF INDIANA )  
 ) ss:  
COUNTY OF HAMILTON )

BEFORE THE HAMILTON COUNTY  
DRAINAGE BOARD  
NOBLESVILLE, INDIANA

IN THE MATTER OF THE  
RECONSTRUCTION OF THE  
**Mud Creek/Sand Creek Drainage Area, Saxony Arm**

FINDINGS AND ORDER FOR RECONSTRUCTION

The matter of the proposed Reconstruction of the **Mud Creek/Sand Creek Drainage Area, Saxony Arm** came before the Hamilton County Drainage Board for hearing on **October 23, 2006**, on the Reconstruction Report consisting of the report and the Schedule of Damages and Assessments. The Board also received and considered the written objection of an owner of certain lands affected by the proposed Reconstruction, said owner being:

Evidence was heard on the Reconstruction Report and on the aforementioned objections.

The Board, having considered the evidence and objections, and, upon motion duly made, seconded and unanimously carried, did find and determine that the costs, damages and expenses of the proposed Reconstruction will be less than the benefits accruing to the owners of all land benefited by the Reconstruction.


The Board having considered the evidence and objections, upon motion duly made, seconded and unanimously carried, did adopt the Schedule of Assessments as proposed, subject to amendment after inspection of the subject drain as it relates to the lands of any owners which may have been erroneously included or omitted from the Schedule of Assessments.


The Board further finds that it has jurisdiction of these proceedings and that all required notices have been duly given or published as required by law.


Wherefore, it is ORDERED, that the proposed Reconstruction of the **Mud Creek/Sand Creek Drainage Area, Saxony Arm** be and is hereby declared established.

Thereafter, the Board made inspection for the purpose of determining whether or not the lands of any owners had been erroneously included or excluded from the Schedule of Assessments. The Board finds on the basis of the reports and findings at this hearing as follows:

HAMILTON COUNTY DRAINAGE BOARD

  
PRESIDENT

  
Member

  
Member

ATTEST:

  
Executive Secretary